

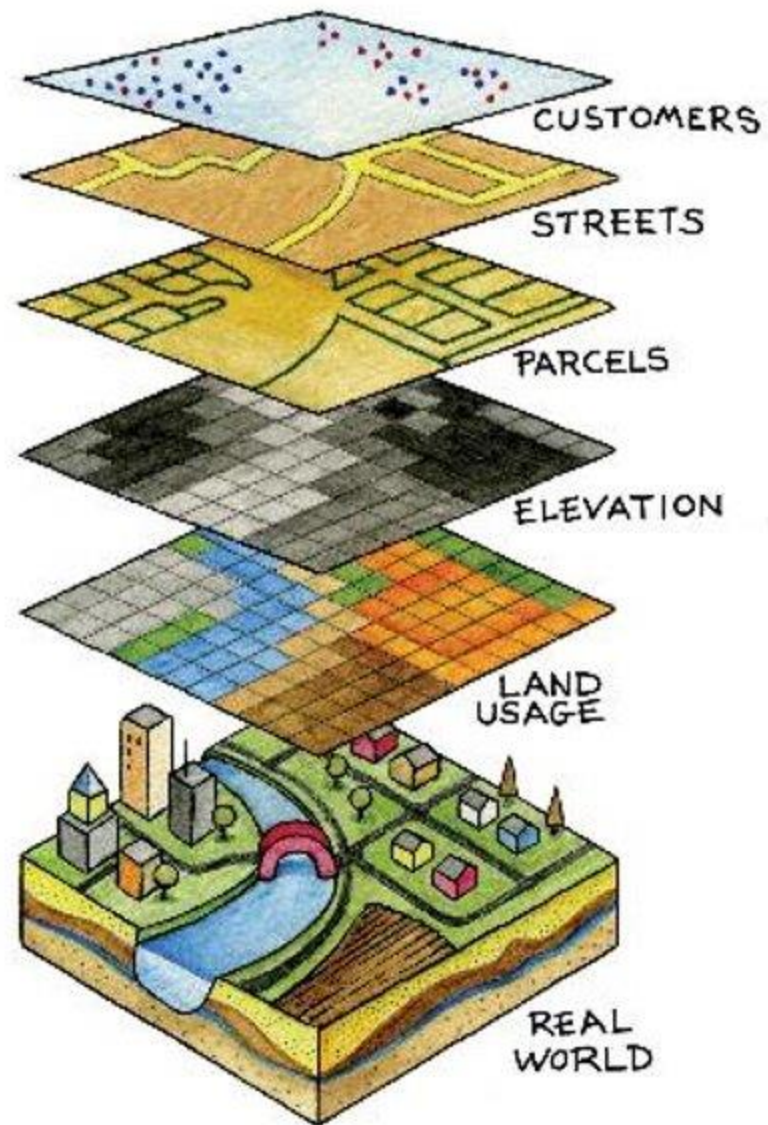
Smart data for smarter decisions

Enhancing decision-making through data sharing

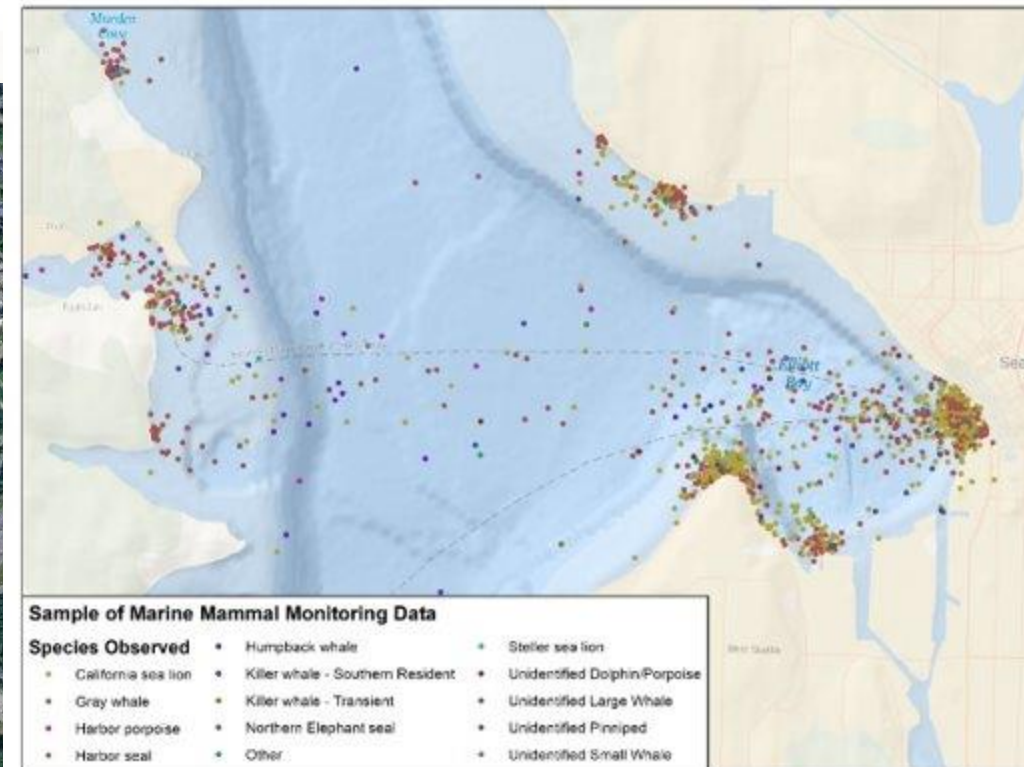

Today's agenda

- Geographic Information Systems (GIS)
- Use cases
- Benefits of data sharing
- Existing data sharing platforms
- Key Takeaways

What is Geographic Information Systems (GIS)?

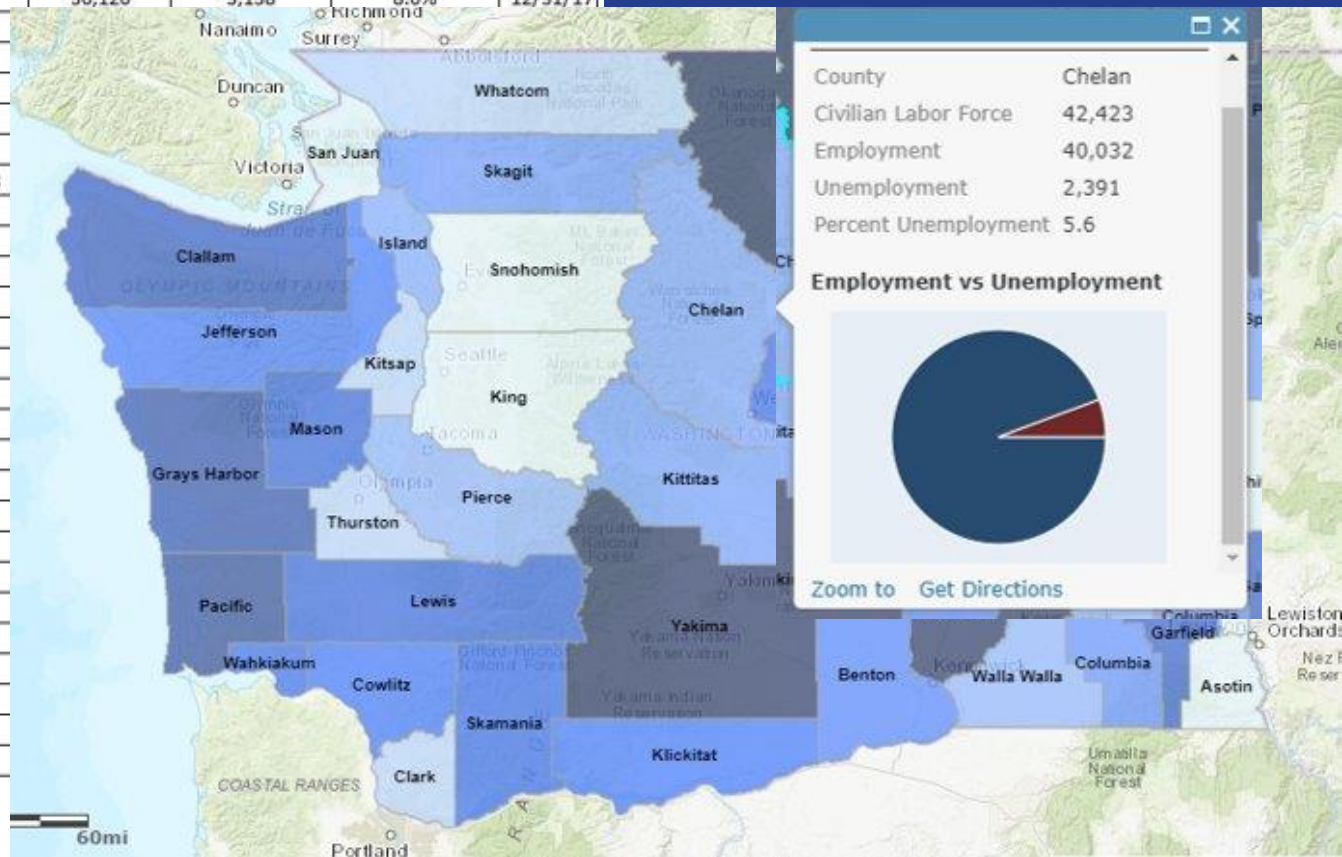


What does GIS look like?



Adding geographic perspective to what we already have

| County | Civilian Labor Force | Employment | Unemployment | Unemployment Rate | Date |
|--------------|----------------------|------------|--------------|-------------------|----------|
| Adams | 8,512 | 7,849 | 663 | 7.8% | 12/31/17 |
| Asotin | 10,408 | 9,936 | 472 | 4.5% | 12/31/17 |
| Benton | 96,357 | 90,454 | 5,903 | 6.1% | 12/31/17 |
| Chelan | 42,423 | 40,032 | 2,391 | 5.6% | 12/31/17 |
| Clallam | 28,334 | 26,351 | 1,983 | 7.0% | 12/31/17 |
| Clark | 230,626 | 219,094 | 11,532 | 5.0% | 12/31/17 |
| Columbia | 1,784 | 1,679 | 105 | 5.9% | 12/31/17 |
| Cowlitz | 46,206 | 43,286 | 2,920 | 6.3% | 12/31/17 |
| Douglas | 20,056 | 18,741 | 1,315 | 6.6% | 12/31/17 |
| Ferry | 2,567 | 2,204 | 363 | 14.1% | 12/31/17 |
| Franklin | 39,264 | 36,126 | 3,138 | 8.0% | 12/31/17 |
| Garfield | 958 | | | | |
| Grant | 43,110 | | | | |
| Grays Harbor | 28,470 | | | | |
| Island | 34,821 | | | | |
| Jefferson | 12,156 | | | | |
| King | 1,233,428 | | | | |
| Kitsap | 121,609 | | | | |
| Kittitas | 21,886 | | | | |
| Klickitat | 9,861 | | | | |
| Lewis | 33,799 | | | | |
| Lincoln | 4,899 | | | | |
| Mason | 24,123 | | | | |
| Okanogan | 18,884 | | | | |
| Pacific | 8,294 | | | | |
| Pend Oreille | 4,834 | | | | |
| Pierce | 429,251 | | | | |
| San Juan | 7,937 | | | | |
| Skagit | 59,715 | | | | |
| Skamania | 5,290 | | | | |
| Snohomish | 420,592 | | | | |
| Spokane | 243,030 | | | | |
| Stevens | 18,451 | | | | |
| Thurston | 137,080 | | | | |
| Wahkiakum | 1,301 | | | | |
| Walla Walla | 29,367 | | | | |



Geography is personal.



Protecting students and the drivers through better signage.



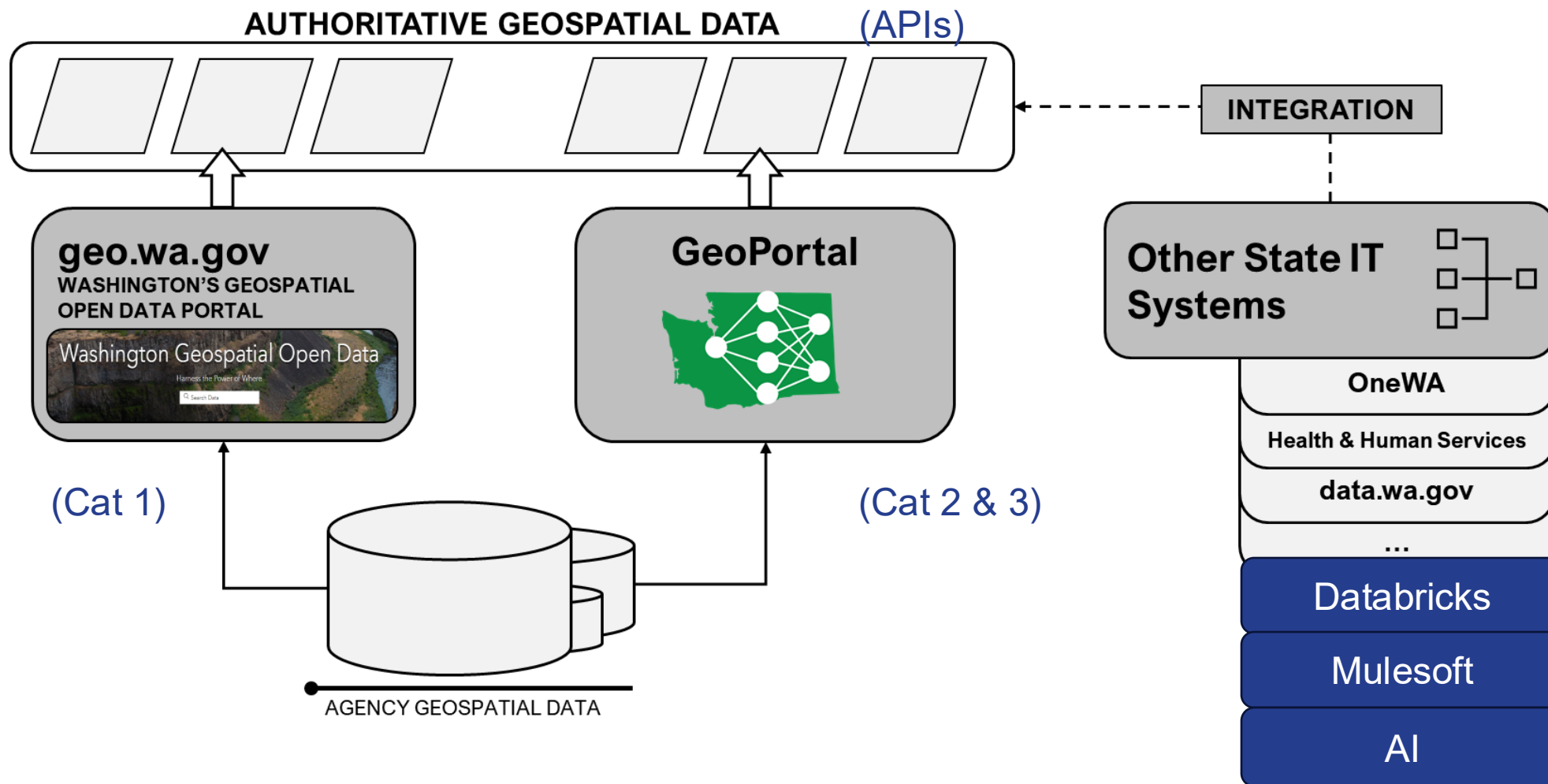
- **Cross-agency collaboration.** OSPI, WSDOT, WaTech.
- **Allows sharing sensitive data among state agencies.**
- **Updated, authoritative data for decision-making.**

Hazard Mitigation/ Wildfire Insurance



- Where is damage to existing structures?
- Which structures or areas have insurance coverage?
- Allows sharing sensitive data among state agencies.

GEOSPATIAL DATA INTEGRATION



Benefits of Centralized Data Sharing Platforms

- Consistent implementation of data security and privacy standards.
- Improved efficiency, reduced redundancy, and reusability of data.
- Levels the playing field for smaller agencies.
- Shared expertise across the use cases.
- Enable data-driven insights and empower action.
- Better insights to improve service delivery to residents.
- Enhanced ability to solve highly complex, critical challenges statewide.

- Data sharing barriers limit the state's ability to gain big picture insights and coordinate efforts.
- This hampers the state's ability to handle complex issues, like hazard mitigation and wildfire recovery.



Invest in what we already have

- Data-driven initiatives are right up our alley.
- Invest in data sharing/ infrastructure that we already have at the state.
- Process is already used and understood by partner agencies.
- Most important: business outcomes.

Questions?

Smart data for smarter decisions

Thank You

Joanne.Pearson@watech.wa.gov